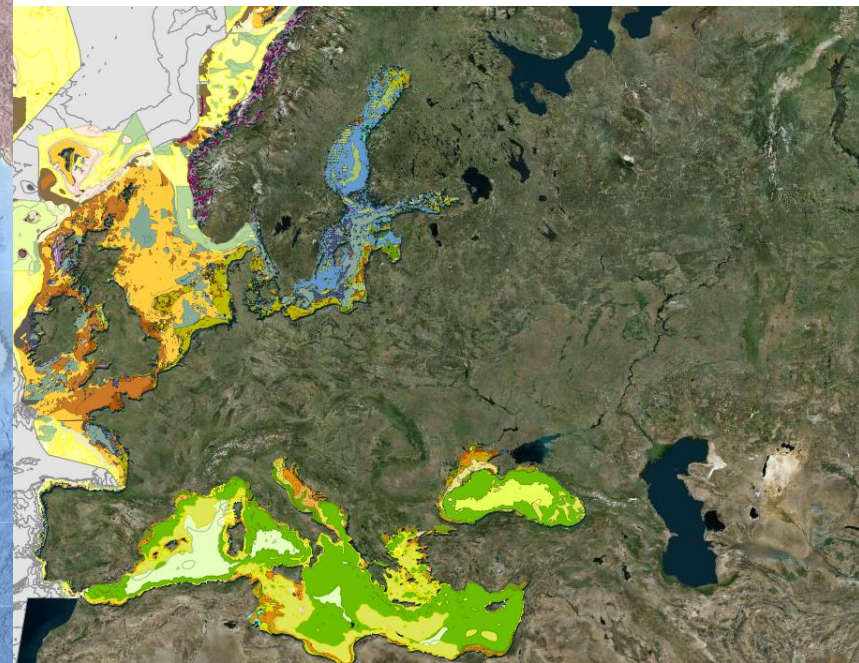
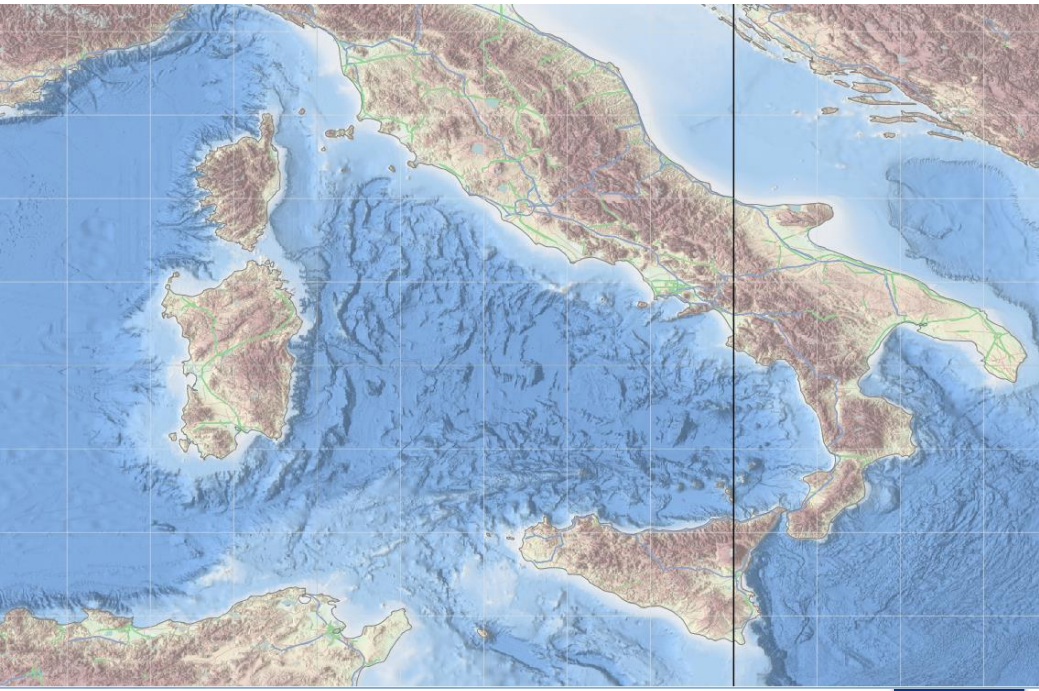




EMODnet for business

supporting innovation

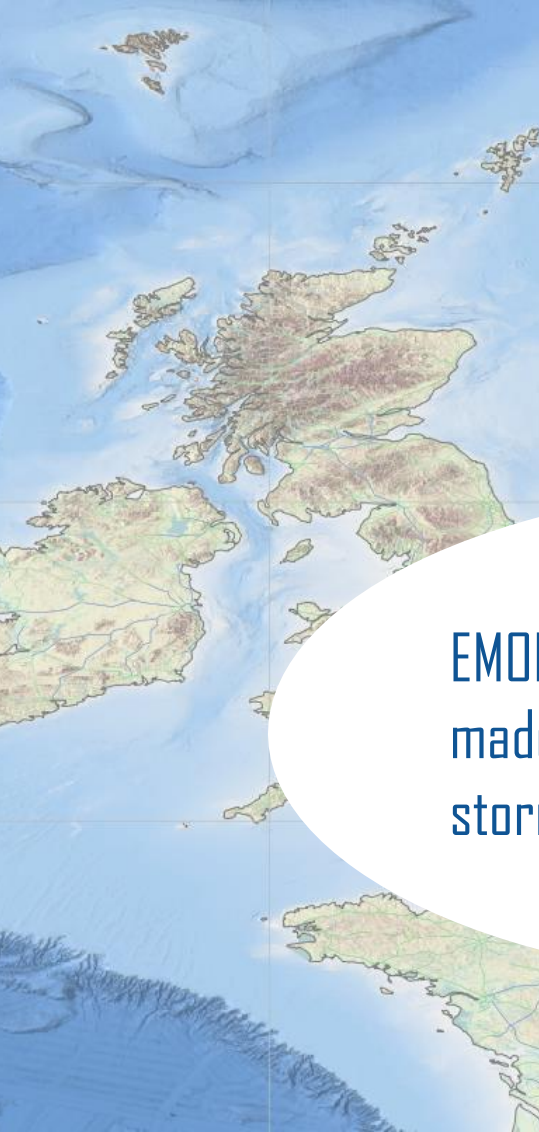
- increase productivity
- reduce uncertainty
- promote innovation



- EMODnet has become our prime source of bathymetry data for projects in Europe due to its high resolution and quality, and its quick availability.
 - simulations of tsunami propagation for nuclear facility on the Dutch coast
 - feasibility studies for an LNG terminal in Croatia
 - hydrodynamic model of the Mediterranean Sea basin

Dr Thijs Lanckriet,
Advisor, International
Marine and Dredging
Consultants





EMODnet topographic maps have made massive improvements to our storm surge forecasts



- **Hackathon** Antwerp 15-17 November Startup Antwerp



Get Inspired



Coaching



Jury